



2016 Census Aboriginal Community Portrait Dene Tha' First Nation



2016 Census data for Aboriginal people (First Nations, Métis and Inuit) in private households^{1,2,3}. In 2016, Dene Tha' First Nation consisted of the Hay Lake 209, Bushe River 207, and Upper Hay River 212 census subdivisions.

1,650
Population 2016

1,605
Population 2006

3%
Population change

28
Median age

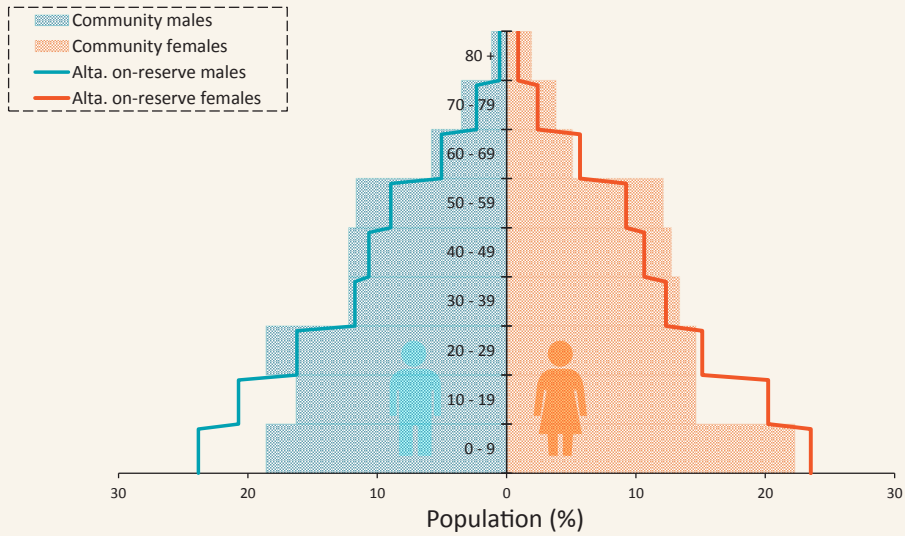
29%
Under age 15

16%
Aged 15 to 24

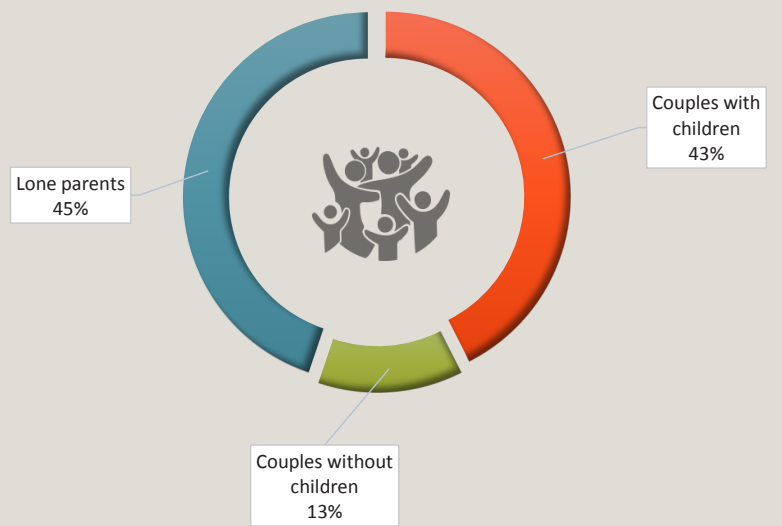
47%
Aged 25 to 64

8%
Aged 65 plus

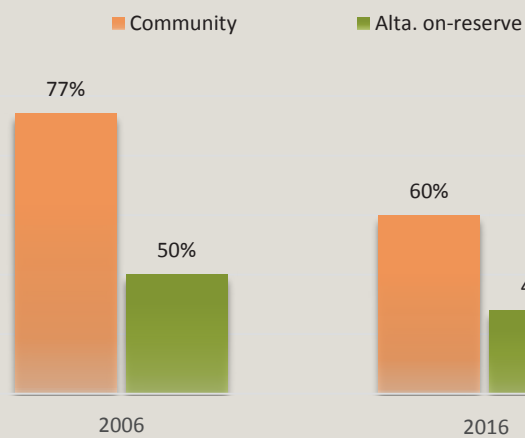
AGE & SEX DISTRIBUTION



FAMILY STRUCTURE⁴



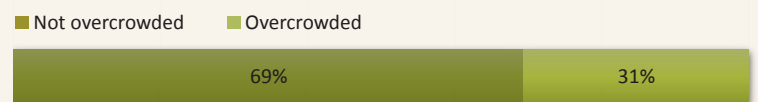
KNOWLEDGE OF ABORIGINAL LANGUAGES



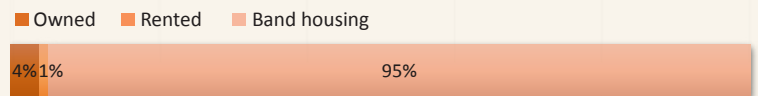
In the community, **810** spoke **Dene** in 2016.

POPULATION BY HOUSING CHARACTERISTICS

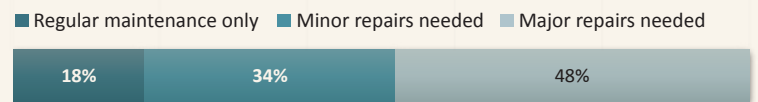
CROWDING⁵



TENURE

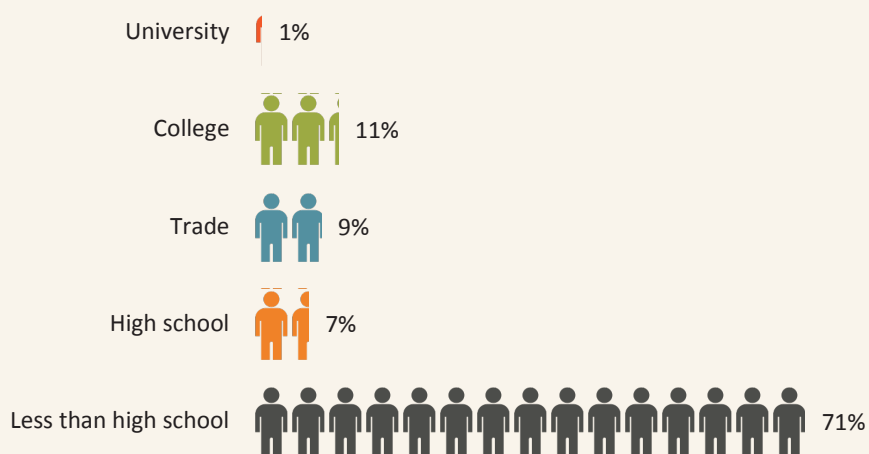


DWELLING CONDITION



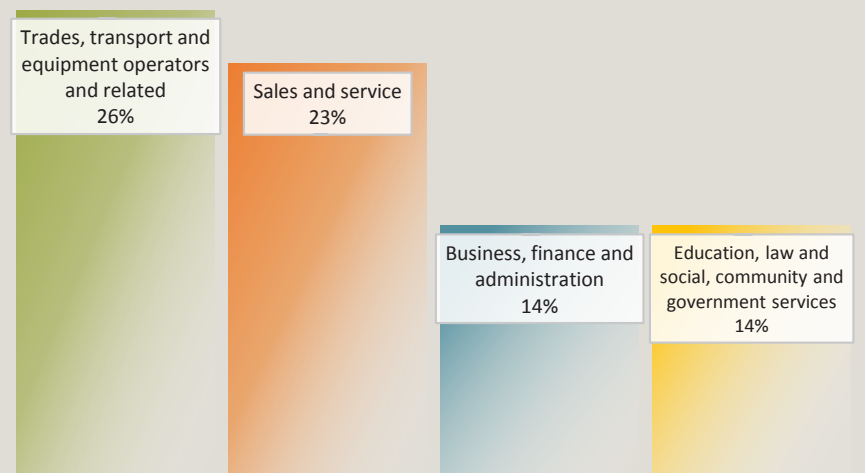
EDUCATIONAL ATTAINMENT

(Aged 25 and over)



TOP OCCUPATIONS

(Aged 15 and over)



LABOUR & EARNINGS

(Aged 15 and over)

36% participation rate
23% employment rate
36% unemployment rate
25% of workers worked full year, full time in 2015
\$12,416 median employment income in 2015

NOTES
 1. The term "Aboriginal" is used to be consistent with 2016 Census terminology.
 2. For definitions, refer to the 2016 Census Dictionary (www12.statcan.gc.ca/census-recensement/2016/ref/dict/index-eng.cfm).
 3. Percentages based on rounded data. This can have a noticeable impact on smaller populations.
 4. Aboriginal census families include at least one spouse, partner or lone parent who reported being Aboriginal.
 5. Overcrowded is defined as more than one person per room.

Source: Statistics Canada, Census of Population.
 Catalogue Number: 41260001
 Revised: October 2019

Partnership project between Statistics Canada and Indigenous Services Canada